


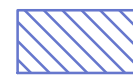














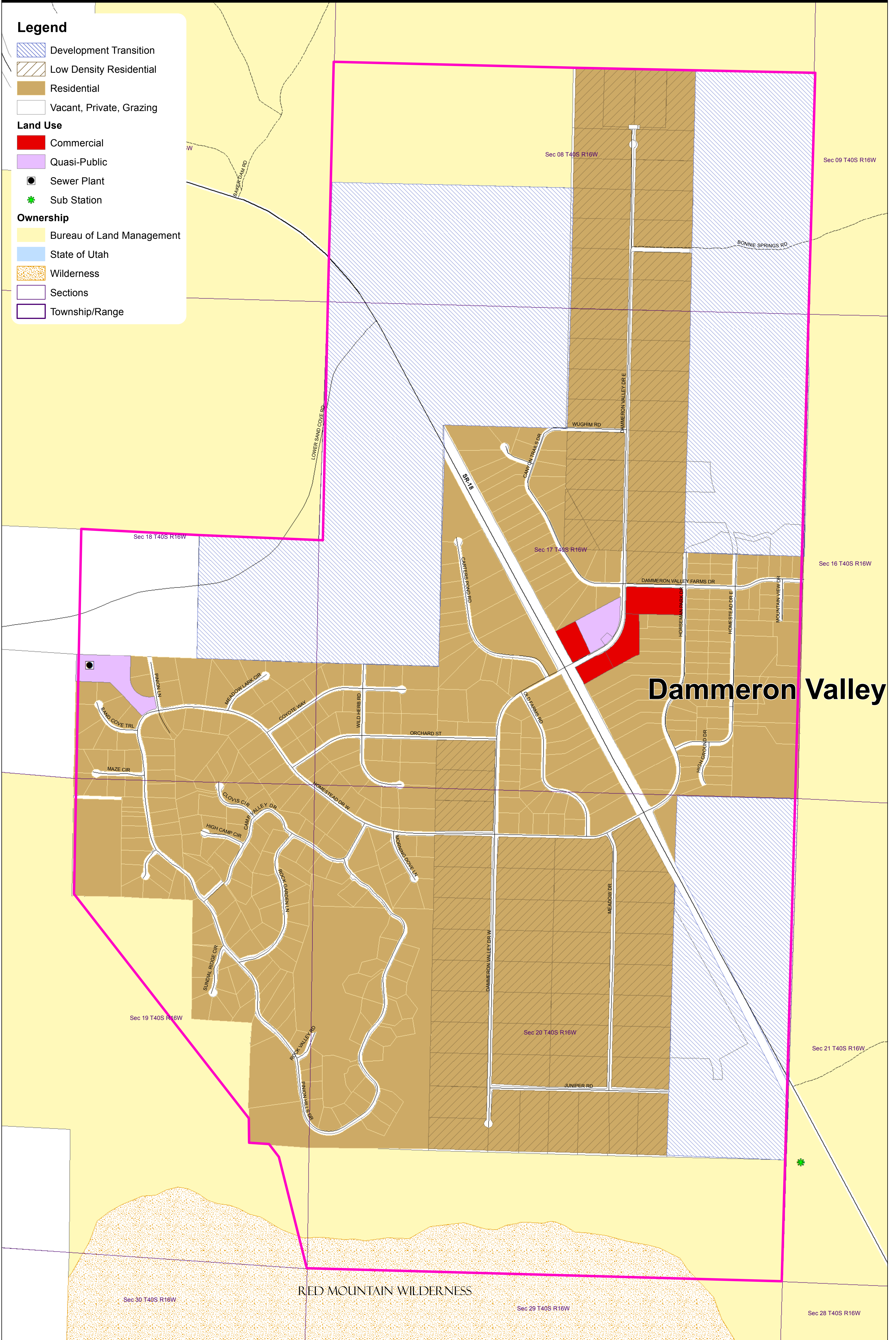
Dammeron Valley Community General Plan

0 500 1,000 Feet



Legend

-  Development Transition
-  Low Density Residential
-  Residential
-  Vacant, Private, Grazing
- Land Use**
-  Commercial
-  Quasi-Public
-  Sewer Plant
-  Sub Station
- Ownership**
-  Bureau of Land Management
-  State of Utah
-  Wilderness
-  Sections
-  Township/Range



Dammeron Valley

RED MOUNTAIN WILDERNESS