

















Pintura I-15 Corridor General Plan

0 0.25 0.5 Miles



Legend

-  Cell Tower
-  Built On
-  Vacant
-  Wilderness
-  Commercial/Industrial/Mixed Use
-  Industrial
-  Quasi-Public
-  Residential/Commercial/Mixed Use
-  U.S. Forest Service
-  Bureau of Land Management
-  State of Utah
-  Water Conservancy District
-  Township/Range
-  Sections

