



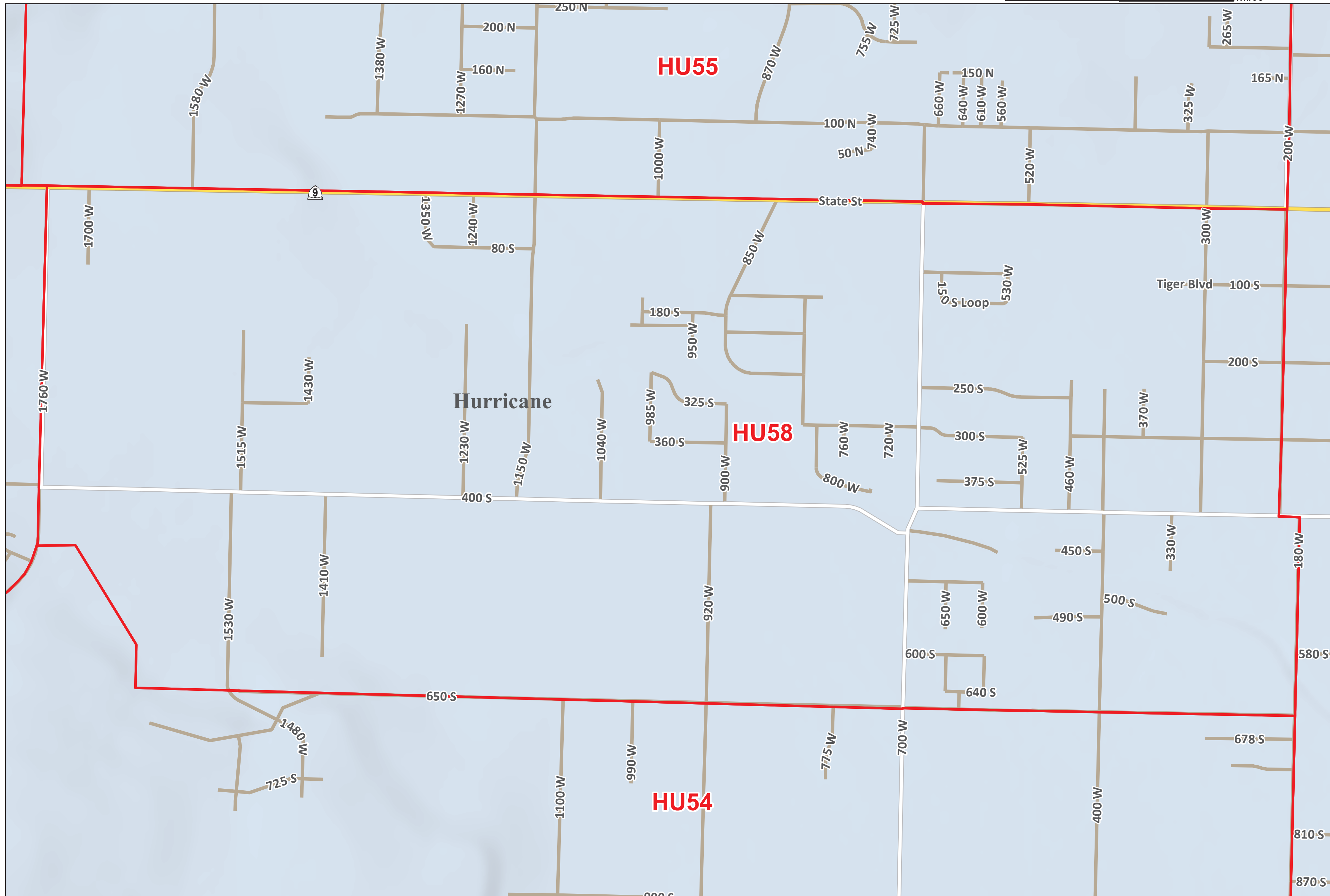


# Precinct HU58

### Legend

- Voting Precincts
- Municipalities

### School Board Districts

- |   |   |   |   |
|---|---|---|---|
| 1 | 3 | 5 | 7 |
| 2 | 4 | 6 |   |



Disclaimer: This map was created for informational purposes only and should not be used to find exact locations of property boundaries. Washington County makes no claim to the accuracy or completeness of the data used and assumes no legal liability for mistakes or errors in this data. Data are subject to change.