


















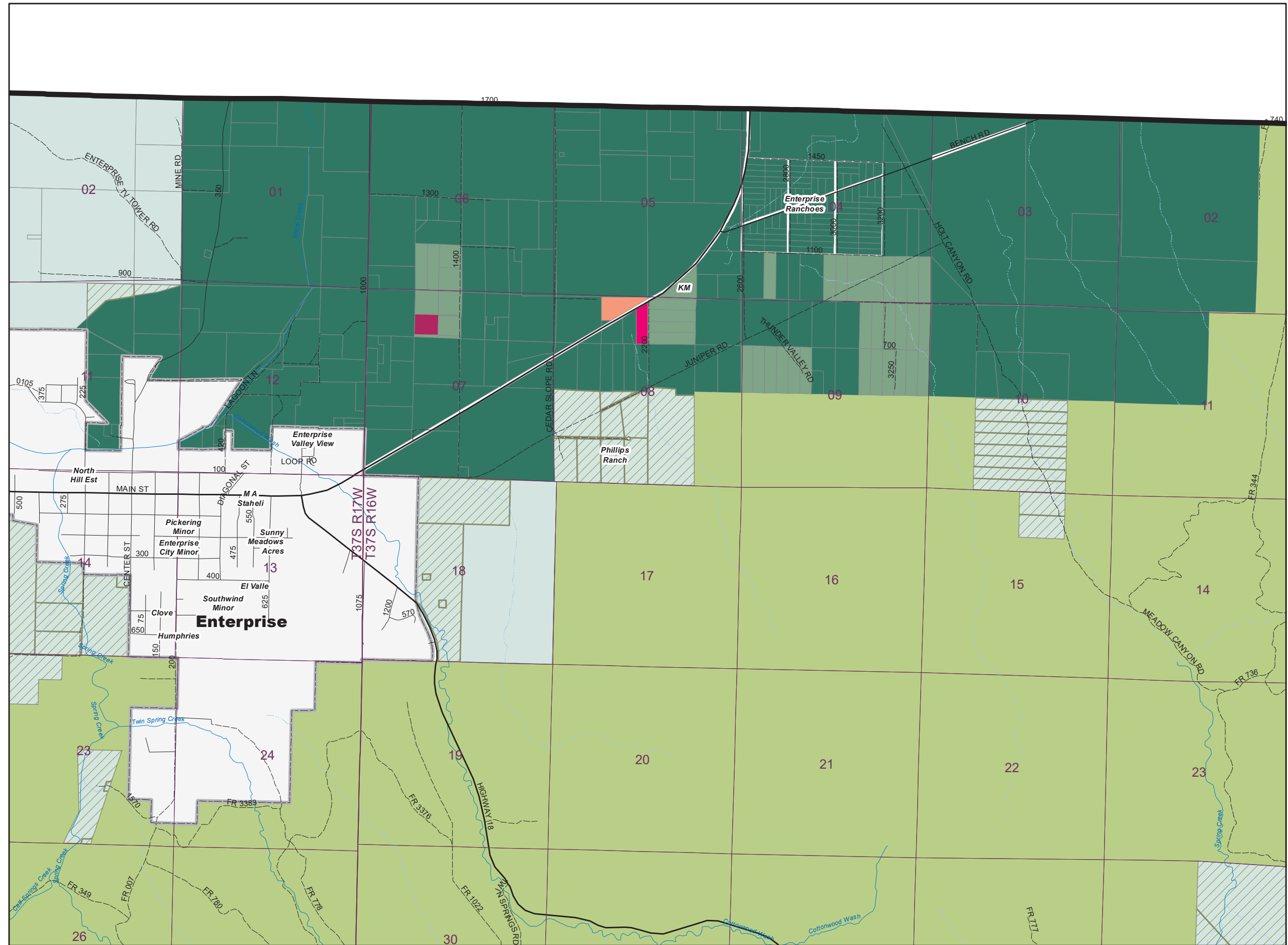


Zoning Map

East Enterprise Valley



-  County Boundary
-  Municipal Boundary
-  Township/Range
-  Sections
-  U.S. Forest Service
-  Major Stream/River
-  Intermittent Stream
-  Interstate
-  State Route
-  Major Road
-  Minor Road
-  Dirt Road
-  A-10
-  A-20
-  C-2
-  OSC-20
-  OST-20
-  RA-5
-  RA-10



Date: 1/27/2020

